

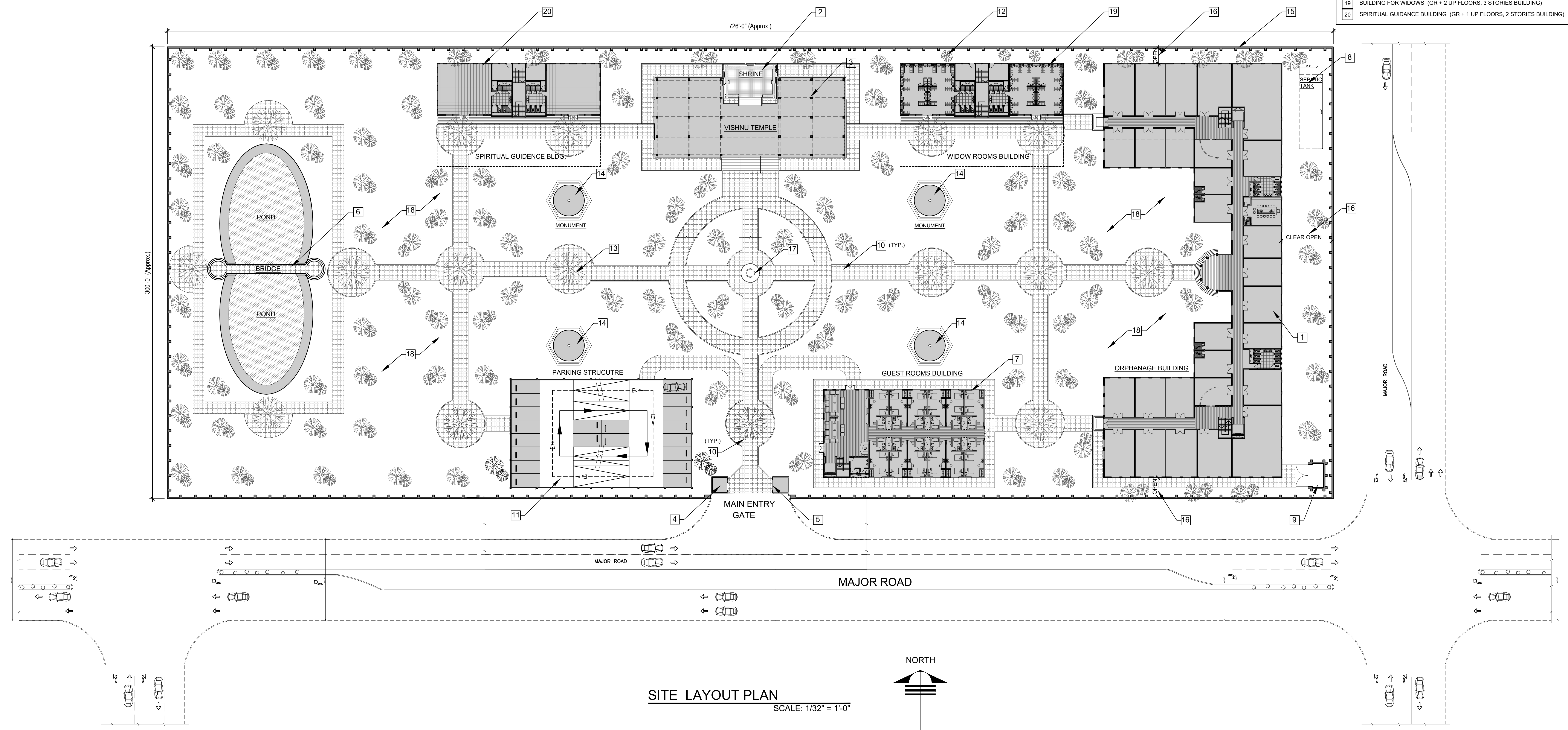
one inch = one foot
 three-quarters inch = one foot
 one-half inch = one foot
 three-eighths inch = one foot
 one-quarter inch = one foot
 one-eighth inch = one foot

SITE & BUILDING DATA:
 5 ACRE = 217800 SQ.FT. (1 Acre =43560 SQ.FT.)
 PLOT REQUIRED MINIMUM DIMENSIONS = 726'-0" L x 300'-0" W (Approximately)
 TOTAL PARKING PROVIDED = 60

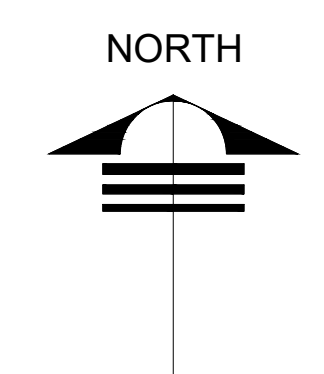
PROJECT ASSEPTION:
 PLOT AREA ASSUMED = 5 ACRE = 217800 SQ.FT. (1 Acre =43560 SQ.FT.)
 PLOT REQUIRED MINIMUM DIMENSIONS = 726'-0" L x 300'-0" W (Approximately)
 NORTH DIRECTION ON SITE IS ASSUMED FACING UP AS SHOWN
 PLOT ENTRY AND MAJOR ROAD LOCATION ON SITE IS ASSUMED AS SHOWN

SITE NOTES:
 REQUIRED GRADING WILL BE DONE FOR THE ENTIRE SITE.
 RETAINING WALL WHERE REQUIRED FOR NEW BUILDING & FOR NEW BLOCK WALL AT PROPERTY LINE WILL BE STRUCTURALLY DESIGNED AND PROVIDE.
 ALL OVERHEAD ELECTRICAL POWER LINES FOR THE SITE WILL BE REMOVED & ALL ELECTRICAL SERVICE TO THE PROPERTY WILL BE PROVIDED VIA UNDERGROUND ELECTRICAL SERVICES.
 ONSITE EXTERIOR LIGHTING WILL BE PROVIDED TO REDUCE ANY OVERSPILL ONTO THE ADJACENT PROPERTIES.

- KEY NOTES**
- ORPHANAGE BUILDING, GROUND + 3 UP FLOORS, 4 STORIES BUILDING
 - LOARD VISHNU SHRINE (HINDU TEMPLE TRADITIONAL STYLE)
 - COVERED ASSEMBLY SPACE IN FRONT OF TEMPLE
 - SECURITY/ CAMPUS CHECK-IN ENTRY BOOTH (GATE KEEPER ROOM)
 - CHECK POST WITH SECURITY OBSERVATION/SEVERANCE TOWER
 - POND WITH OVER CROSSING BRIDE
 - GUEST ROOMS BUILDING (GR + 2 UP FLOORS, 3 STORIES BUILDING)
 - SEPTIC TANK
 - TRASH ENCLOSURE
 - 10 FT WIDE WALKWAY/DRIVE WAY WITH STONE PAVERS (TYPICAL)
 - PARKING STRUCTURE (GR+ 2 UP FLOOR, 3 STORIES BUILDING)
 - LANDSCAPE/HARD SCAPE
 - TREES WITH 3FT DIAMETER TREE WELL (TYPICAL)
 - MONUMENT STRUCTURE (TYPICAL 4 PLACES)
 - COMPOUND WALL AT PROPERTY/PLOT BOUNDARY
 - CLEAR OPEN SPACE PER CITY/STATE CODE REQUIREMENTS
 - DECORATIVE WATER FOUNTAIN
 - PLAY GROUND FOR CHILDREN
 - BUILDING FOR WIDOWS (GR + 2 UP FLOORS, 3 STORIES BUILDING)
 - SPIRITUAL GUIDANCE BUILDING (GR + 1 UP FLOORS, 2 STORIES BUILDING)



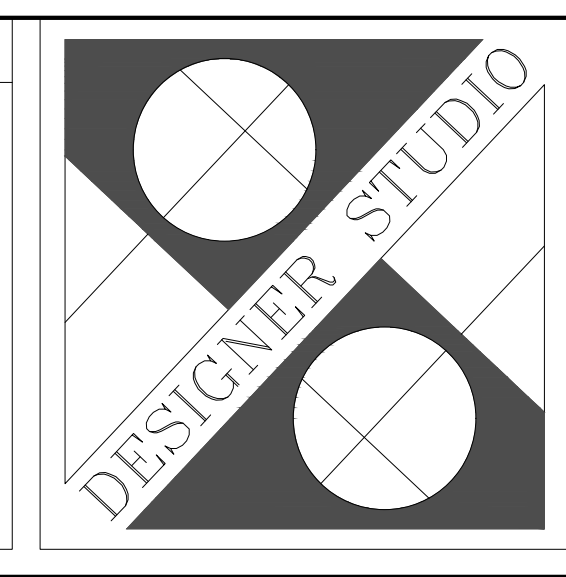
SITE LAYOUT PLAN
 SCALE: 1/32" = 1'-0"



PLOT INFORMATION	
5 ACRE LAND AREA (5x43560=217800 SQ.FT.)	
OTHER INFORMATION	
PROPRIETOR: RAMI RAY ORGANIZER: DIVINE SOUL RAMI Email: RAMI@DIVINESOULRAMI.com	
Revisions	Date

DRAWING SHEET TITLE

PROJECT PROPOSED SITE LAYOUT



PROJECT TITLE		DATE
"FAIRY ORPHANAGE" PROJECT SCHEMATIC LAYOUT		01/01/2020
PROJECT LOCATION		ARCHITECT/DESIGNER
WEST BENGAL, KOLKATA, INDIA		RAJ V. Email: ArchRajv@gmail.com
		DRAWING NO.
		A-2.0